

RO/VJA/Misc.24/B/OFC/S.No.80

149

Government of India

Ministry of Road Transport & Highways

Regional Office, Vijayawada

Door no. 38-2-3/2, Gorledalapanna Veedhi, Near American Hospital, Punnammithota
Vijayawada-520010. Tele: 0866-2970220; Fax: 0866-2571985

Dated: 15.04.2021

Invitation of Public Comments

Sub: Permission for laying underground Optical Fibre Cable (OFC) on NH 167B (Mydukuru - Singarayakonda section) along the road from Km.99/197 to 99/312(RHS), Km.99/312 Road crossing (RHS-LHS), Km.99/312 - 99/347 RHS & LHS both sides, Km.99/347 Road crossing (RHS- LHS), Km.99/347 to 107/117 (LHS) for a total length of 7.955 km in the Andhra Pradesh

Please find enclosed herewith the proposal in accordance with Ministry's latest guidelines dated 22.11.2016 forwarded by Chief Engineer (R&B), NH & CRF, A.P. vide letter dated 19.03.2021 for laying Optical Fibre Cable (OFC) along and across NH-167B from KM 99/197 to 107/117 for total length of 8015 m


2. As per the guidelines, issued by the Ministry vide Circular No.RW/NH-33044/29/2015/S&R(R) dated 22.11.2016, the proposal for Highway crossing permission along & across National Highways shall be put out in the public domain for 30 days for seeking claims and objections on grounds of public inconvenience, safety and general public interest.

3. In view of the above, public comments on the above mentioned proposal is invited on the address mentioned below:

The Regional Officer,
Ministry of Road Transport and Highways,
Gorle Dalappana Veedhi,
Near American Hospital, Punnami Thota,
Vijayawada - 520010
Email id: romorthvijayawada@gmail.com

Yours faithfully,

Encl: As above


15/04/2021
(Ashutosh Gaur)
Assistant Executive Engineer
For Regional Officer

Copy to:

- 1) Senior Technical Director, NIC for uploading on the Ministry's website
- 2) Chief Engineer(R&B), NH & CRF, AP for information.
- 3) The Superintending Engineer(R&B), NH Circle, Vijayawada
- 4) The Executive Engineer(R&B), NH Division, Kadapa

GOVERNMENT OF ANDHRA PRADESH
ROADS AND BUILDINGS DEPARTMENT



From

Sri. V.Ramachandra, M.Tech.,
Chief Engineer (R&B),
National Highways & CRF,
Room no. 412,
State HODs Offices Bldg, MG Road,
Vijayawada-520010.

To

The Regional Officer,
MoRT&H, D. No. 38-2-3/2,
Near American Hospital,
Gorle dalapanna Veedhi,
Punnami Thota,
Vijayawada.

Lr. No. NH167B/VTL/99.197 to 107.117/DCE(NH)/EE/DEE1/AEE1/2020-21, Dt.19.03.2021

Sir,

Sub: (R&B) NH Circle, Vijayawada – Permission to laying underground optical Fibre Cable (OFC) on NH 167B (Mydukuru-Singarayakonda section) along the road from Km.99/197 to 99/312(RHS), Km.99/312 Road crossing (RHS-LHS), Km.99/312 – 99/347 RHS & LHS both sides, Km.99/347 Road crossing (RHS-LHS), Km.99/347 to 107/117 (LHS) for a total length of 7.955 km in the Andhra Pradesh – **Proposals furnished – Approval requested** - Reg.

- Ref: 1. Ministry Circular No. RW/NH-33044/29/2015/S&R(R), Dt. 22.11.2016
2. RO/MORHT/VJA letter No. RO/VJA/Misc24BAccess/Utility/7, Dt.13.04.2017
3. SE/NH/VJA Ir. no.1646/permissions/NH167B/T.O/2021, Dt.19.02.2021

It is to inform that M/s. Vindhya Telelinks Limited, Secunderabad, has requested for "Permission to laying underground optical Fibre Cable (OFC) on NH 167B (Mydukuru-Singarayakonda section) along the road from Km.99/197 to 99/312(RHS), Km.99/312 Road crossing (RHS-LHS), Km.99/312 – 99/347 RHS & LHS both sides, Km.99/347 Road crossing (RHS-LHS), Km.99/347 to 107/117 (LHS) for a total length of 7.955 km in the Andhra Pradesh" by Horizontal Directional Drilling (HDD) method.

The proposals received from the SE(R&B), NH Circle, Vijayawada are in line with the Ministry Circular No.RW/NH-33044/29/2015/S&R(R), Dt. 22.11.2016 and the proposals are meeting the requirements for granting permission.

Therefore, the proposals are herewith furnished and it is requested to accord necessary approval for laying underground OFC for the above said reach.

Encl.: Booklets 2 nos.

Yours sincerely


22/03/2017
for Chief Engineer (R&B)
NH&CRF., A.P

Copy to the Superintending Engineer (R&B), NH Circle, Vijayawada.

Copy to the Executive Engineer (R&B), NH Division, Kadapa

GOVERNMENT OF ANDHRA PRADESH
ROADS AND BUILDINGS DEPARTMENT

From,
Sri S. Obul Reddy. B.E.,
Executive Engineer (R&B),
NH Division, Kadapa .

To
The Superintending Engineer (R&B),
NH Circle,
Vijayawada-10

Lr. No. Road Cutting / TO/R&B NH/KDP/2020- 21 , Dt: .01.2021,

Sir,

Sub:-(R&B) NH – Division, Kadapa –Permission to laying Underground Optical Fiber Cable(OFC) on NH-167 B (Mydukur - Singarayakonda section) along the road from Km:99/197 to 99/312 (RHS) Km 99/312 road Crossing (RHS-LHS), Km 99/312-99/347 LHS both side, Km 99/347 (RHS-LHS) Km 99/347-107/117 (LHS) for a Total Length of 7.955 Km's in the state of Andhra Pradesh - License fee paid-Permission – Requested – Regarding.

- Ref :-**1) Govt. of India F.No: RW/NH/33044/29/2015/S&R (R) Dated: 22-11-2016..
2) The Deputy Executive Engineer(R&B)N.H. Sub-division, Ongole, Lr.No:Nil, Dt:19-10-2020.
3) This Office Lr.No: Road Cutting/EE(R&B)NH/KDP/DB/2020-21, Dt:26-11-2020.
4) Vindhya Telelinks Ltd Lr.No:VTL/IP1/AP/ROW/2019-20/238 Dated: 09-12-2020 B.G.No:0006NDL G00184821, Dated :04-12-2020.


<> <> <>

I Submit here with the Vindhya Telelinks, Ltd.,Secundrabad (Telangana) has paid license fee amount of Rs.39,000/-(Rupees Thirty nine thousand only) online portal of bharatkosh.gov.in reference Number:0312200002138, Dt:03-12-2020 and performance guarantee for an amount of Rs.7,99,000/-(Rupees Seven Lakhs ninety nine thousand only) drawn in favour of Executive Engineer(R&B) NH Division, Kadapa vide B.G.No:0006NDLG00184821,Dt:04-12-2020 extended up to 03-12-2021(i.e. for the period of one year) issued by ICICI Bank Kadapa for according road cutting permission for laying Optical Fiber Cable along NH-167 B (Mydukur - Singarayakonda section) from Km 99/197 to 99/312 (RHS), Km 99/312 road Crossing (RHS-LHS), Km 99/312 – 99/347 LHS both side, Km 99/347 (RHS-LHS) Km 99/347 – 107/117 (LHS) for a Total Length of 7.955 Km's.

In this connection, I herewith submit the receipt of pay-in-slip of License fee amount and performance Bank Guaranty along with proposals and request the Superintending Engineer (R&B), NH Circle, Vijayawada to kindly obtain road cutting permission from the competent authority.

Encl:-5 sets proposals along with copy
Of pay-in-slip for license fee and
Xerox copy of performance bank guarantee

o/c Yours faithfully


Executive Engineer (R&B)
NH Division , Kadapa

Copy to the Deputy Executive Engineer(R&B) NH, sub - division, Ongole



NH DIVISION KDP
EE 19/11/20
PA TO EE 18/12/20
D.A.O (W) 18/12/20

508
51-12-2
Vindhya Telelinks Limited

EPC Division:

Plot No. 56, Ishaq Colony, Opp: syndicate Bank,
Picket Branch, Wellington Road, Near AOC Center,
Marredpally, Secunderabad - 500015, Telangana.

Letter No: VTL/IP1/P3/AP/ROW/2019-20/238

Dated: 09-12-2020

To,
Executive Engineer (R&B),
NH Division,
Kadapa - 516003,
Andhra Pradesh.

Sub:-Requesting for grant of Permission for laying of OFC cable along NH-167 B (Mydukur-Singarayakonda section) along the Road from Km 99/197 to 99/312 (RHS), Km 99/312 Road Crossing (RHS-LHS), Km 99/312-99/347 LHS both side, Km 99/347 (RHS-LHS) Km 99/347-107/117 (LHS) for a total length of 7.955 Km – Submission of Bank Guarantee – Regarding.

Ref:- 1) To your Office letter /Demand note no. Lr. No. Road Cutting/ EE(R&B)NH/ KDP/ DB/2020-21 , Dated: 26-11-2020
2) Our Application Letter No. VTL/IP-1/P3/ROW/2019-20/167 Dated 18-06-2020

Dear Sir,

With Reference to the above subject, herewith, we are submitting the following payment in the form of Bank Guarantee, Details are as follows,

1. Bank Guarantee:-

BG Amounting : 7,99,000/-
BG No. : 0006NDLG00184521
BG Dated : 04-12-2020
Validity Up to : 03-12-2021

Issued in favour Executive Engineer (R & B), NH Division, Kadapa – 516003.

2. Online Payment:-

Through Bharatkosh of Rs. 13000/- in favour of Regional Pay & Accounts Office (NH)
Hyderabad Receipt no. 0312200001856.

Kindly acknowledge the same and Request your Kind self to issue the permission for laying of Optical fiber cable in the above mentioned route.

Yours Sincerely,

For M/s Vindhya Telelinks Ltd.

Authorized Signature.

Encl.:

1. Demand Note . Lr. No. Road Cutting/ EE(R&B)NH/ KDP/DB/2020-21 , Dated: 26-11-2020
2. BG No. : 0006NDLG00184521 of ICICI Bank.
3. Online Receipt No. 0312200001856 of Bharatkosh



Ref: 0006NDLG00184521
Date: 04-12-2020

To,
EXECUTIVE ENGINEER (R AND B),
NH DIVISION, KADAPA-516003
ANDHRA PRADESH

KADAPA
ANDHRA PRADESH
INDIA

Sub: Issuance of Bank Guarantee

Dear Sir/Madam,

Please find attached Bank Guarantee issued by us favouring yourself on behalf of:

VINDHYA TELELINKS LIMITED, GROUND FLR WING B, COMMERCIAL PLAZA,, RADISSON HOTEL, , NEW DELHI, DELHI, INDIA, 110037

Please find the details mentioned below.

Bank Guarantee No.	Expiry Date	Claim Expiry Date	Currency	Amount of Bank Guarantee
0006NDLG00184521 04-12-2020	03-12-2021	03-12-2022	INR	7,99,000.00

We confirm that the officials who have signed the above Bank Guarantee are authorized to sign such documents on behalf of ICICI Bank Limited. You may verify genuineness of the Bank Guarantee from any branch of ICICI Bank in your own interest.

In the event of invocation, we request you to please ensure compliance with the terms and conditions of the Bank Guarantee in order to ensure timely payment. You are requested to ensure special care inter alia with respect to the following in the invocation claim letter -

- Bank Guarantee Number
- Expiry/Claim Expiry date
- Claim Amount
- Designated Bank branch for submission of invocation claim
- Any declaration / certification that may be required as part of the guarantee text.
- Any other requisite document including the original Bank Guarantee.

Thanking you,

Yours faithfully,

For ICICI Bank Limited
Authorized Signatory



ICICI Bank Limited
Express Building,
9-10, Bahadur Shah Zafar Marg,
Delhi - 110 002,
Delhi, India.

Website www.icicibank.com
CIN : L65190GJ1994PLC021012

Regd. Office : ICICI Bank Tower, Near Chakli
Old Padra Road, Vadodara 39
India.

Corp. Office : ICICI Bank Towers, Bandra-K
Complex, Mumbai 400051, Ir



INDIA NON JUDICIAL

Government of National Capital Territory of Delhi

e-Stamp

सत्यमेव जयते

Certificate No.

Certificate Issued Date

Account Reference

Unique Doc. Reference

Purchased by

Description of Document

Property Description

Consideration Price (Rs.)


First Party

Second Party

Stamp Duty Paid By

Stamp Duty Amount(Rs.)

IN-DL12759057973816S
 02-Dec-2020 10:52 AM
 IMPACC (IV) / dl736003 / DELHI / DL-DLH
 SUBIN:DL12759057973816S
 ICICI BANK
 Article Bank Guarantee
 Not Applicable
 0
 (Zero)
 ICICI BANK
 Not Applicable
 ICICI BANK
 100
 (One Hundred only)



Please write or type below this line

This Stamp paper forms an integral part of the Bank Guarantee
0006NDLG00184521 Issue Date: December 04, 2020

For ICICI Bank Limited

SWARNIKA TADAV
DM-II Y-526

Authorised Signatory
Transaction Banking, ITO, New Delhi

SUBHANSHI MITTAL
DM-II, M131

Statutory Alert:

1. The authenticity of this Stamp certificate should be verified at 'www.shcilestamp.com' or using e-Stamp Mobile App of Stock Holding. Any discrepancy in the details on this Certificate and as available on the website / Mobile App renders it invalid.

Sr.No. 021638
BG Number: 0006NDLG00184521
Issue Date: December 04, 2020

BANK GUARANTEE
ICICI Bank Limited

(Incorporated in India)

BANK GUARANTEE



2 BG No. : 0006NDLG00184521
3 BG Amount : Rs.7,99,000/-
4 BG Issue Date : 04-12-2020
5 Expiry Date : 03-12-2021
6 Claim Expiry Date : 03-12-2022

7 To
8 Executive Engineer (R&B),
9 NH Division,
10 Kadapa-516003
11 Andhra Pradesh

12 In consideration of agreement for laying OFC on NH-167 E (Mylakur-Singareykalonda section)
13 along the Road from Km 99/197 to 99/312 (RHS), Km 99/312 Road Crossing (RHS-LHS), Km
14 99/312-99/347 LHS both side, Km 99/347 (RHS-LHS) Km 99/347-107/117 (LHS) for a total length of
15 7.955 Km's in the states of Andhra Pradesh."Executive Engineer(R&B), NH Division, Kadapa"
16 (hereinafter called the Principal) and head projects "Vindhya Telelinks Limited, E-237, Phase-08 B,
17 3rd Floor, Industrial Area Mohali having registered Office at Plot No. 1-C & 1 D, Udyog Vihar, PO
18 Chorhata, Rewa - 486 002 (MP)" (hereinafter called Contractor).

19 We ICICI Bank Ltd, a schedule bank in India incorporated under the Provisions of the companies
20 Act, 1956 and having its registered office at ICICI Bank Tower, Near Chakli Circle, Old Padra Road,
21 Vadodara-390 007, India and having a branch office at ICICI Bank Ltd, 20, Sir R.N. Mukherjee Road,
22 Kolkata - 700001 (hereinafter referred to as "the Bank"), hereby undertake to pay the principal an
23 amount not exceeding Rs.7,99,000/- (Rupees Seven Lakh Ninety nine Thousand Only) on demand
24 against any loss or damage caused to or suffered or would be suffered by the principal, by
25 reasons of any breach of the terms or conditions contained in the said agreement.

26 We ICICI Bank Ltd, do hereby undertake to pay the amount due and payable under this guarantee
27 without any demur, merely on a demand from the principal stating that amount claimed is on
28 account of making good and executed trench for laying of underground cable of proper filling and
29 compaction, as to restore the land in the same condition as it was before digging the trench/loose
30 earth produced due to execution of trenching. However our liability under this guarantee shall be
31 restricted Rs 7,99,000/- (Rupees Seven Lakh Ninety nine Thousand Only).

32 We ICICI Bank Ltd, undertake to pay the principal any money so demanded notwithstanding any
33 dispute or disputes raised by the contractor(s) in any suit or proceeding pending before any court
34 or tribunal relating there our liability under this present being absolute and unequivocal. The
35 payment so made by us under this bond shall be a valid discharge of our liability for payment
36 there under and the contractor(s) shall have no claim against us for making such payments.

37 We ICICI Bank Ltd, further agree that the guarantee herein contained shall remain in full force and
38 effect during the period that would be taken for the performance of said agreement and that it
39 shall be continued to be enforceable till all the dues of the principal or by virtue of the said

For ICICI Bank Limited

SWARNIKA KADAV
DM-II Y-526

Authorised Signatory
Transaction Banking, ITO, New Delhi

SUBHANSHI MITTAL
DM-II, M131

The beneficiary may, in its own interest, verify the genuineness of the bank guarantee by seeking confirmation of its issuance from a branch of ICICI Bank other than the issuing branch.

Regd. Office: ICICI Bank Ltd., ICICI Bank Tower, Near Chakli Circle, Old Padra Road, Vadodara, Pin code- 390 007, Gujarat
Phone : +91-265-6722286, CIN L65190GJ1994PLC021012

BG Number: 0006NDLG00184521 Sr.No. 021639
Issue Date: December 04, 2020

BANK GUARANTEE

ICICI Bank Limited
41 Incorporated terms and conditions of the said agreement have been fully and properly carried out by
42 said contractor and accordingly discharges this guarantee or till 3rd December, 2021 whichever is
43 earlier, we shall be discharged from our liabilities under this guarantee thereafter.

44 The guarantee will not be discharged due to the change in the constitution of the bank or of the
45 contractor.

46 We ICICI Bank Ltd, lastly undertakes not to revoke this guarantee during its currency except with
47 the previous consent of the principal in writing.

48 This bank guarantee is valid up to 03-12-2021

49 Notwithstanding anything contained herein above:

50 Our liability under this guarantee shall Rs.7,99,000/- (Rupees Seven Lakh Ninety nine Thousand
51 Only) (the "Guaranteed Amounts").

52 This bank guarantee is valid upto 03-12-2021 (the "Expiry Date")

53 Notwithstanding anything contained herein no obligation of the Bank to pay any amount under
54 this Guarantee shall arise prior to the fulfillment of the following conditions precedent:

55 (a) Written claim/demand(s) in terms of this Guarantee of an aggregate amount less than or equal
56 to the Guaranteed Amounts is/are made by the Principal hereunder; and

57 (b) (b) Such written claim/demand(s) is/are delivered to the Bank on or before 03-12-2022 at the
58 ICICI Bank branch located at ICICI Bank Ltd, 20, Sir R.N. Mukherjee Road, Kolkata - 700001.

59 Date: 04-12-2020

60 Place: New Delhi

61 For ICICI BANK LIMITED

62 Authorised Signatories

For ICICI Bank Limited

63 Signature: _____

64 Name: _____
Authorised Signatory
Transaction Banking, ITO, New Delhi

65 Signature Code: _____

SWARNIKA ADAY
DM-II Y-526

For ICICI Bank Limited

Signature: _____

Name: _____
Authorised Signatory
Transaction Banking, ITO, New Delhi

Signature Code: _____
SUBHANSHI MITTAL
DM-II, M131

The beneficiary may, in its own interest, verify the genuineness of the bank guarantee by seeking confirmation of its issuance from a branch of ICICI Bank other than the issuing branch.

Regd. Office: ICICI Bank Ltd., ICICI Bank Tower, Near Chakli Circle, Old Padra Road, Vadodara, Pin code- 390 007, Gujarat
Phone : +91-265-6722286, CIN L65190GJ1994PLC021012



bharatkosh.gov.in

Government of India Receipt Portal

PROVISIONAL RECEIPT FOR NEFT TRANSACTION

Dear Vindhya Telelinks Limited,

Thank you for making a payment of Rs. 13,000.00 with reference to Transaction Reference Number: 0312200001856 and Challan Number: 20648903122000001846 in favour of Ministry: ROAD TRANSPORT & HIGHWAYS (024), PAO Name: Regional Pay & Accounts Office (NH), Hyderabad (002193), DDO Name: Superintending Engineer (Civil), R&B NH Circle Office, Ministry of Road Transport & Highways, Vijayawada (206489), for Purpose License fee for laying of utility services and Payment type.

Please note that this is a provisional receipt subject to the validity of the UTR Number N338201328193502 entered by you at 03/12/2020. In case of mismatch of the UTR Number the validity of this provisional receipt stands cancelled.

Printed On: 03-12-2020 08:23:20

Courtesy :- Controller General of Accounts

Ref No: 0006NDL.G00184521

Date: 04-12-2020

To,

EXECUTIVE ENGINEER (R AND B),
NH DIVISION, KADAPA-516003
ANDHRA PRADESH

KADAPA
ANDHRA PRADESH
INDIA

Dear Sir/ Madam,

Sub: Confirmation of Issuance of Bank Guarantee bearing no. 0006NDL.G00184521 ("Bank Guarantee").

As requested by you, we confirm that the Bank Guarantee favouring yourself, bearing reference no. 0006NDL.G00184521 has been issued by us on behalf of M/s. VINDHYA TELELINKS LIMITED and the officials who have signed the said Bank Guarantee are authorized to sign such documents on behalf of ICICI Bank Limited.

We are further able to confirm only the below mentioned specific details of the Bank Guarantee from the records available with us presently:

Date of Issue	Expiry Date	Claim Expiry Date	Currency	Amount of Bank Guarantee
04-12-2020	03-12-2021	03-12-2022	INR	7,99,000.00

Yours faithfully,

Name

Designation



Certified that, I have personally attend the above bank and verified the genuinity of confirmation.

B. Navaneeth
29/12/20
DIVISIONAL ACCOUNTS OFFICER (R)
(R&B) N.H. DIVISION, KADAPA

GOVERNMENT OF ANDHRA PRADESH
ROAD AND BUILDINGS DEPARTMENT

From,
Sri S. Obul Reddy. B.E.,
Executive Engineer (R&B),
NH Division,

To
The Vindhya Telelinks, Ltd
Plot No:56, Ishaq Colony,
Opposite Syndicate Bank,
Picket Branch, Wellington Road,
Near AOC Center, Marredpally,
Secundrabad – 500026
Telangana.

Lr. No. Road Cutting / EE(R&B)NH/KDP/DB/2020- 21 , Dt: 26.11.2020

Sir,

Sub:- (R&B) NH Division, Kadapa – Permission to lay Underground Optical Fiber Cable (OFC) on NH – 167 B (Mydukur – Singarayakonda section) along the road from Km 99/197 to 99/312 (RHS), Km 99/312 Road Crossing (RHS-LHS), Km 99/312 – 99/347 LHS both side, KM 99/347 (RHS-LHS) Km 99/347-107/117 (LHS) for a total Length of 7.955 Km's in the state of Andhra Pradesh – for payment of Restoration charges (Licensee fee and Bank guarantee) - Regarding.

<><><>

- Ref:- 1) Letter VTL/IP-1/P3/AP/ROW/2019-20/167 Dated: 18-06-2020 Vindhya Telelinks Limited, Secunderabad
2) Letter No. NIL Dt:19-10-2020 Deputy Executive Engineer (R&B) NH sub - Division Ongole

with reference to the above, cited Vindhya Telelinks, Ltd Road Cutting Charges estimate laying of OFC Cable permission is to be considering subject to the payable of the license fee for an amount of Rs.13,000 /- (Rupees Thirteen Thousand only) through the portal of "Bharatkosh.gov.in" payable in favour of RPAO(W&A), Hyderabad for the period of five years. The Performance Bank Guarantee for the period of one year for an amount of Rs.7,99,000 /- (Rupees Seven Lakhs Ninety Nine Thousand only) drawn in favour of "Executive Engineer (R&B), NH Division, Kadapa"

Yours faithfully,

[Signature]
Executive Engineer (R&B),
NH Division, Kadapa.

[Signature]
PABEE

[Signature]
26/11/2020
T.O

[Signature]
26/11/20
T.A


[Signature]
Received
98055022 GS

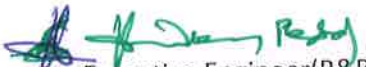
INSPECTION REPORT

Proposal for laying of OF Cable from Km 99/197 - 99/312 (RHS), Km 99/312 Road Crossing (RHS-LHS) Km 99/312 - 99/347 RHS & LHS both sides, Km 99/347 Road Crossing (RHS-LHS) Km 99/347-107/117 (LHS) for a total length of 7.955 Kms on (Mydukuru – Singarayakonda Section) NH – 167 B, by M/s Vindhya Telelinks Limited, Marredpally, Secunderabad.

We have inspected the above site on 05/10/2020 with reference to the proposal submitted by M/s Vindhya Telelinks Limited, Marredpally, Secunderabad and the following points were observed and mentioned below.

- 1) The total Length of OFC proposed to be laid is 7.955 km (Inclusive of two road crossing at Km 301.) from Km 99/197 - 99/312 (RHS), Km 99/312 Road Crossing (RHS-LHS) Km 99/312 - 99/347 RHS & LHS both sides, Km 99/347 Road Crossing (RHS-LHS) Km 99/347-107/117 (LHS) for a total length of 7.955 Kms on (Mydukuru – Singarayakonda Section) NH – 167 B and representatives of M/s Vindhya Telelinks Limited, Marredpally, Secunderabad informed that the laying of OFC cable would be strictly as per the strip plans submitted by them.
- 2) Representatives of M/s Vindhya Telelinks Limited, Marredpally, Secunderabad informed that trenching and laying of HDPE duct carrying the OFC will be taken up, for this an open trench of 0.45m top width and 0.3m bottom width with a depth of 1.65m will be dug along the proposed route as shown in the strip plan.
- 3) The OFC is proposed to be laid and maintained a minimum distance of 15.0m from the centerline.
- 4) The details of existing OFCs in the stretch are enclosed
- 5) For Major bridges and village limits the OFC cable is proposed to lay by DWC with PCC/Clamping and HDD Methodology and as per the instructions of NH officials.
- 6) Certified that the proposal is confirming to all standard conditions issued vide Ministry's Circular No.RW/NH/33044/29/2015/S&R Dt:22.11.2016


Asst Executive Engineer(R&B)
NH Section, Chirala


Dy. Executive Engineer(R&B) *FAC*
NH Sub Division, Ongole


Executive Engineer (R&B)
N.H. DIVISION, KADAPA.


Superintending Engineer (R&B)
N.H. Circle, Vijayawada.

SPECIFICATION REPORT

Specification report to accompaying the estimate towards "License fee" for Laying of O.F.Cable from Km 99/197 - 99/312 (RHS), Km 99/312 Road Crossing (RHS-LHS) Km 99/312 - 99/347 RHS & LHS both sides, Km 99/347 Road Crossing (RHS-LHS) Km 99/347-107/117 (LHS) for a total length of 7.955 Kms on (Mydukuru – Singarayakonda Section) NH – 167 B, by M/s Vindhya Telelinks Limited.

Estimate Amount: Rs ^{13,000/-} 10822.00

M/s Vindhya Telelinks Limited, Secunderabad vide ref VTL/IP1/P3/AP/ROW/2019-20/167 Dt:18.07.20 has requested permission for Laying of O.F.Cable from Km 99/197 - 99/312 (RHS), Km 99/312 Road Crossing (RHS-LHS) Km 99/312 - 99/347 RHS & LHS both sides, Km 99/347 Road Crossing (RHS-LHS) Km 99/347-107/117 (LHS) for a total length of 7.955 Kms on (Mydukuru – Singarayakonda Section) NH – 167 B

The rates of land abutting NH obtained from the website of Registration & Stamps department of GoAP is used for calculation of the license fee. The list of Villages falling in the proposed stretch of road, corresponding chainages and breakup of Village wise land rates are as follows:


Sl. No.	Name of the Village	Chainage		Length	Rate of Land Abutting NH	
		from	to		per Acre	per Sq.m
1	C.S Puram	99.197	103.197	4.035	5,50,000	135.91
2	Kambampadu	103.197	107.117	3.920	2,75,000	67.95

The land rate corresponding to the chainage is used for calculation of License fee.

As per the Endt. No: Vindhya telelinks Ltd/Mydukur-Singarayakonda Section/NH-167B/TA/2020-21 Dt:27.07.20 of the Executive Engineer R&B, NH Division, Kadapa, the estimate towards License fee is prepared for laying OFC by Vindhya Telelinks Limited along NH-167 B from Km 99/197 - 99/312 (RHS), Km 99/312 Road Crossing (RHS-LHS) Km 99/312 - 99/347 RHS & LHS both sides, Km 99/347 Road Crossing (RHS-LHS) Km 99/347-107/117 (LHS) for a total length of 7.955 Kms on (Mydukuru – Singarayakonda Section) NH – 167 B

Outer diameter of the utility line = 0.04m x 2 Nos of ducts =0.08m

Hence the license fee estimate is prepared as per MORTH Circular memo No.RW/NH / 33044/29/2015/S&R (R), dated:22.11.2016.


Asst. Executive Engineer (R&B)
NH Section, Chirala


Deputy Executive Engineer (R&B) F.A.C
NH Sub Division: Ongole


Executive Engineer (R&B)
N.H. DIVISION, KADAPA.


Superintending Engineer (R&B)
N.H. Circle, Vijayawada.

Name of the work: Towards License fee for Laying of O.F. Cable from Km 99/197 - 99/312 (RHS), Km 99/312 Road Crossing (RHS-LHS) Km 99/312 - 99/347 RHS & LHS both sides, Km 99/347 Road Crossing (RHS-LHS) Km 99/347-107/117 (LHS) for a total length of 7.955 Kms on (Mydukuru - Singarayakonda Section) NH - 167 B, by M/s Vindhya Telelinks Limited.

Estimate - A

LICENSE FEE CHARGES

S No	Description	No	Measurements			Quantity	Rate	Per	Amount
			L	B	D	Sq.m	per Sq.m		
1	2	3	4	5	6	7	8	9	10
1	Name of the work: Towards License fee for Laying of O.F. Cable by from Km 99/197 - 99/312 (RHS), Km 99/312 Road Crossing (RHS-LHS) Km 99/312 - 99/347 RHS & LHS both sides, Km 99/347 Road Crossing (RHS-LHS) Km 99/347-107/117 (LHS) for a total length of 7.955 Kms on (Mydukuru - Singarayakonda Section) NH - 167 B by M/s Vindhya Telelinks Limited.								
	Km 99.197 to 103.197	1	4035	0.08	--	322.8	135.91	Sqm	43,871.05
	Km 103.197 to 107.117	1	3920	0.08	--	313.6	67.95	Sqm	21,310.35
	Crossing at Km 99.312	1	15	0.10	--	1.5	135.91	Sqm	203.86
	Crossing at Km 99.347	1	15	0.10	--	1.5	135.91	Sqm	203.86
									65,589.12
	Licene Fee (Rs/Sq.m/Month) = $\frac{65589.1}{10 \times 12}$						=		546.58
	License Fee for 5 years = $5 \times 12 \times 546.576$						=		32,794.56
	Rounding off								5.00
	Total								32,800.00
	or Public utility 33% of industrial Utilities as per point no.5 of MORTH guide lines vide letter No.RW/NH-33044/29/2015/S&R® Dated: 22nd Nov ,2016								10,822.00
	(Rupees Ten Thousand Eight Hundred and Twenty Two only)								

Asst. Executive Engineer (R&B)
NH Section, Chirala

Deputy Executive Engineer (R&B)
NH Sub Division: Ongole

Executive Engineer (R&B)
N.H. DIVISION, KADAPA.

Superintending Engineer (R&B)
N.H. Circle, Vijayawada.

Add GST-12%
Rounding off

1299
879
13,000.00

(Rupees Thirteen thousand only)

19/10/20

19.2.21

Specification report to accompaying the estimate towards "Performance Guarantee" for Laying of O.F.Cable along and across NH-167 B from Km 99/197 - 99/312 (RHS), Km 99/312 Road Crossing (RHS-LHS) Km 99/312 - 99/347 RHS & LHS both sides, Km 99/347 Road Crossing (RHS-LHS) Km 99/347-107/117 (LHS) for a total length of 7.955 Kms on (Mydukuru - Singarayakonda Section) by M/s Vindhya Telelinks Limited. by M/s Vindhya Telelinks Limited.

Estimate Amount: Rs.

3,99,000
7,98,500

M/s Vindhya Telelinks Limited, Secunderabad vide ref VTL/IP1/P3/AP/ROW/2019-20/167 Dt:18.07.20 has requested permission for Laying of O.F.Cable from Km 99/197 - 99/312 (RHS), Km 99/312 Road Crossing (RHS-LHS) Km 99/312 - 99/347 RHS & LHS both sides, Km 99/347 Road Crossing (RHS-LHS) Km 99/347-107/117 (LHS) for a total length of 7.955 Kms on (Mydukuru - Singarayakonda Section) NH - 167 B

As per the Endt. No: Vindhya telelinks Ltd/Mydukuru-Singarayakonda Section/NH-167B/TA/2020-21 Dt:27.07.20 of the Executive Engineer R&B, NH Division, Kadapa, the estimate towards License fee is prepared for laying OFC by Vindhya Telelinks Limited along NH-167 B from Km 99/197 - 99/312 (RHS), Km 99/312 Road Crossing (RHS-LHS) Km 99/312 - 99/347 RHS & LHS both sides, Km 99/347 Road Crossing (RHS-LHS) Km 99/347-107/117 (LHS) for a total length of 7.955 Kms on (Mydukuru - Singarayakonda Section) NH - 167 B

The estimate is prepared as per MORTH Circular memo No.RW/NH / 33044/ 29/ 2015/ S&R (R), dated:22.11.2016 and the work will be carried out as per MoRTH guidelines..

15/10/20
Asst. Executive Engineer (R&B)
NH Section, Chirala


19/10/20
Deputy Executive Engineer (R&B)
NH Sub Division: Ongole

19/10/20
Executive Engineer (R&B)
N.H. DIVISION, KADAPA.

19.10.20
Superintending Engineer (R&B)
N.H. Circle, Vijayawada.

CERTIFICATE

1. Undersigned has examined the proposal of the applicant for laying of Optical Fiber Cable along the National Highway - 167B (Mydukuru – Singarayakonda Section) from Km 99/197 - 99/312 (RHS), Km 99/312 Road Crossing (RHS-LHS) Km 99/312 - 99/347 RHS & LHS both sides, Km 99/347 Road Crossing (RHS-LHS) Km 99/347-107/117 (LHS) for a total length of 7.955 Kms, under the limits of R&B NH division, Kadapa in the State of Andhra Pradesh and confirm that the all standard conditions issued vide Ministry circular No: RW/NH-33044/29/2015/S&(R) dated 22.11.2016 has been followed.
2. It is certified that any other location of utility line would be extremely difficult and unreasonable costly and installation of utility line within ROW will not adversely affect the design stability & traffic safety of the highway nor the likely future improvement such as widening of the carriageway, casing of curve etc.
3. I will ensure supervision of the work of laying of utility and ensure that the defects in road portion after laying of utility are corrected.
4. I will notify / forfeit the BG for claims for damages done/disruption in working, if any.
5. I will ensure that proposed permission in entered in the register of records.
6. The record of previous approval, if any has been considered and copy of same is enclosed with the proposal.


Executive Engineer (R&B)
NH Division, Kadapa



Superintending Engineer (R&B)
N.H. Circle, Vijayawada.

UNIT RATES - VILLAGE WISE

District Name	PRAKASAM	Mandal Name	CHADRASEKARAPURAM
City/Town/Village	CHANDRA SEKHARA PURAM	Survey No.	Select <input type="button" value="v"/> -To view Survey No. Wise Details

S.No.	Habitation	Nature Of Use	Land Rate Rs. per Acre	Effective Date (dd/mm/yyyy)
1.	CHANDRA SEKHARA PURAM	Dry land	220,000	01/08/2019
2.	CHANDRA SEKHARA PURAM	Wet Land double crop	220,000	01/08/2019
3.	CHANDRA SEKHARA PURAM	Coconut Garden	220,000	01/08/2019
4.	CHANDRA SEKHARA PURAM	House Sites	4,259,200	01/08/2019
5.	CHANDRA SEKHARA PURAM	Agricultural Land fit for H.S.	4,259,200	01/08/2019
6.	CHANDRA SEKHARA PURAM	Land abutting NH/SH/ZPP/MPP	550,000	01/08/2019

[Back](#)
Note :

1.This is provisional information as per records maintained by registration department for the purpose of helping the registering public to estimate the stamp duty only, subject to change due to revision of market value once in a year OR adhocly due to anomalies.

2.For further details contact Sub Registrar office

KANIGIRI,

8-42,Taluk office

ONGOLEROAD, Kanigiri

Kanigiri

Phone : 273544



15/10/20

Asst. Executive Engineer, (R&B)
N.H. Section, Chirala.

19/10/20
Dy. Executive Engineer (R&B)
N.H. Sub-Division, ONGOLE

UNIT RATES - VILLAGE WISE

District Name	PRAKASAM	Mandal Name	CHADRASEKARAPURAM
City/Town/Village	KAMBHAM PADU	Survey No.	Select <input type="button" value="To view Survey No. Wise Details"/>

S.No.	Habitation	Nature Of Use	Land Rate Rs. per Acre	Effective Date (dd/mm/yyyy)
1.	KAMBHAM PADU	Dry land	132,000	01/08/2019
2.	KAMBHAM PADU	Wet Land double crop	132,000	01/08/2019
3.	KAMBHAM PADU	Coconut Garden	132,000	01/08/2019
4.	KAMBHAM PADU	House Sites	1,839,200	01/08/2019
5.	KAMBHAM PADU	Agricultural Land fit for H.S.	1,839,200	01/08/2019
6.	KAMBHAM PADU	Land abutting NH/SH/ZPP/MPP	275,000	01/08/2019

[Back](#)
Note :

1.This is provisional information as per records maintained by registration department for the purpose of helping the registering public to estimate the stamp duty only, subject to change due to revision of market value once in a year OR adhocly due to anomalies.

2.For further details contact Sub Registrar office

KANIGIRI,

8-42,Taluk office

ONGOLEROAD, Kanigiri

Kanigiri

Phone : 273544



15/10/20

Asst. Executive Engineer (R&B)
N.H. Section, Chirela

19/10/20
Dy. Executive Engineer (R&B)
N.H. Sub-Division, ONGOLE

OPTICAL FIBRE CABLE **ROUTE DIAGRAM**

SECTION

**NH – 167 B (Mydukuru – Singarayakonda Section) Km 99/197 - 99/312 (RHS),
Km 99/312 Road Crossing (RHS-LHS) Km 99/312 - 99/347 RHS & LHS both
sides, Km 99/347 Road Crossing (RHS-LHS) Km 99/347-107/117 (LHS)**

Applicant:



M/s. Vindhya Telelinks Limited.,
EPC Division, Plot No. 56, Ishaq Colony, Opposite Syndicate Bank,
Picket Branch, Wellington Road, Near AOC Centre,
Marredpally, Secunderbed – 500026, Telangana.

**The Executive Engineer
National Highway
Kadapa.**

Ref: VTL/IP-1/P3/AP/ROW/2019-20/167

Date: 18 Jul 2020

To
The Executive Engineer,
National Highways,
Kadapa,
Andhra Pradesh.

Through proper Chanel

Sir,

Sub: Request for permission to lay underground Optical Fiber Cable (OFC) on (Mydukuru – Singarayakonda Section) NH – 167 B along the road from Km 99/197 - 99/312 (RHS), Km 99/312 Road Crossing (RHS-LHS) Km 99/312 - 99/347 RHS & LHS both sides, Km 99/347 Road Crossing (RHS-LHS) Km 99/347-107/117 (LHS) for a total length of 7.955 Kms, in the state of Andhra Pradesh, National Highways, Kadapa.

We **M/s.Vindhya Telelinks Limited**, are a premium Internet service provider holding a category “A” License, National Long Distance License and telecommunication, Government of India, offering wireless broadband and other value added services throughout India.

We bring it to your attention that we have permitted by the Government of Andhra Pradesh to lay the Optic Fiber Cable throughout Andhra Pradesh as per the centralized permission vide G.O Ms.No.370, dated 23.6.2011.

Currently **M/s. Vindhya Telelinks Limited**, is gearing for expansion of its service strength in Andhra Pradesh. In this regard we propose to lay Optical Fiber Cable from a length of **7955** Mts in Mydukuru – Singarayakonda Section) NH – 167 B along the road from Km 99/197 - 99/312 (RHS), Km 99/312 Road Crossing (RHS-LHS) Km 99/312 - 99/347 RHS & LHS both sides, Km 99/347 Road Crossing (RHS-LHS) Km 99/347-107/117 (LHS) for a total length of **7.955 Kms**, and also Acrossing at Km.99/312 and Km.99/347, which comes under the jurisdiction of National Highways, Kadapa, the copy of D.O.T along with location drawings in triplicate enclosed.

We, kindly request your good self to give us permission to lay OFC, Covering a length of **7955** Mts as per the drawing enclosed. We will do the trenching as per the guidelines and remit the applicable charges on receipt of your demand note. We assure you that utmost care will be taken while laying our duct, of cable and the road surfaces will be restored immediately as specified by the National Highways.

Thanking you,

Yours truly,

For Vindhya Telelinks Limited

Authorized signatory



[Handwritten Signature] 19/10/20

DEI

Executive Engineer (R&B)
Sub-Division ONGOLA

CHECK LIST

Guidelines for processing the proposal for laying of utility line in the land along National Highways vested with NHAI/PWD/BRO

Sl No:-	Item	Information Status	Remarks
1	General Information		
1.1	Name and Address of the Applicant/Agency	M/s. VINDHYA TEELINKS LIMITED., EPC Division, Plot No. 56, Ishaq Colony, Opposite Syndicate Bank, Picket Branch, Wellington Road, Near AOC Centre, Marredpally, Secunderbed – 500026, Telangana.	
1.2	National Highway Number	NH-167 B	
1.3	State	ANDHRA PRADESH	
1.4	Location	Mydukuru - Singarayakonda Km 99/197 to Km 107/117	
1.5	chainage/K.m	Km 99/197 - 99/312 (RHS), Km 99/312 Road Crossing (RHS- LHS) Km 99/312 - 99/347 RHS & LHS both sides, Km 99/347 Road Crossing (RHS-LHS) Km 99/347-107/117 (LHS)	
1.6	Length in Meters	7955 meters	
1.7	Width of available ROW		
	a) Left side from center line towards increasing chainage /km direction	7.5 meters Max 7.5 meters Min	
	b) Right side from center line towards increasing chainage /km direction	7.5 meters Max 7.5 meters Min	

Superintending Engineer (R&B)
N.H. Circle, Vijayawada.

15/10/20
Asst. Executive Engineer (R&B)
N.H. Section, Chirala

19/10/20
Dy. Executive Engineer (R&B)
N.H. Sub-Division, ONGOLE



Executive Engineer (R&B)
N.H. DIVISION, KADAPA.

1.8	Proposal to lay the utility		
	a)Left side from center line towards increasing chainage /km direction	7.0 Mtrs Km 99/312 - 99/347 RHS & LHS both sides, Km 99/312 Road Crossing (RHS-LHS) Km 99/347-107/117 (LHS)	
	b)Right side from center line towards increasing chainage /km direction	7.0 Mtrs Km 99/197 - 99/312 (RHS), Km 99/312 Road Crossing (RHS-LHS) Km 99/312 - 99/347 RHS & LHS both sides, Km 99/347 Road Crossing (RHS-LHS)	
1.9	proposal to acquire the land		
	a)Left side from center line		
	b)Right side from center line		
1.10	whether proposal is in the same side where land is not to be acquired	YES	
	if not then where to lay the cable		
1.11	Details of already laid services, if any along the proposed route		
1.12	Number of Existing lanes(2,4,6,8 lanes)	Single lane to Two lane	
1.13	proposed number of lanes (2lane with paved shoulders	2 lane with paved shoulders	
1.14	Service road existing or not	NO	
	if YES then which side		
	a)Left side from center line		
	b)Right side from center line		
1.15	Proposed Service road	NO	
	a)Left side from center line		
	b)Right side from center line		
1.16	Whether proposal to lay the utility is after the service road or between the service road and main carriageway	NA	
1.17	Whether carrying of sewage /gas pipeline has been proposed on highway/bridges if YES then mention the methodology proposed for the same	NO	
1.18	Whether carrying of sewage /Gas pipeline has been proposed on the parapet/any part of the bridges. if YES then mention the methodology proposed for the same	NO	



15/10/20
Asst. Executive Engineer (R&B)
N.H. Section, Chirala

Superintending Engineer (R&B)
N.H. Circle, Vijayawada.

19/10/20
Dy. Executive Engineer (R&B)
N.H. Sub-Division, ONGOLE.

Executive Engineer (R&B)
N.H. DIVISION, KADAPA.

1.19	If crossing of the road involved If YES ,it shall be either encased in pipes or through structure or conduits specially built for that puopose at the expense of the agency owning the line	YES Passing Optical Fibre Cables with required Clearances for safety of users	
	a)whether the existing drainage structures are allowed to carry the utility pipeline	NO	
	b)is it on aline normal to the NH	No – It is normal to the cross roads joining NH	
	c)What is the distance of crossing the utility pipelines from the existing structurescrossing shall not be too near the existing structures on the national highway.	NA	
	d)The casing pipe carrying the utility line shall be of steel .cast iron pr reinforced cement concrete and have adequate srength and be large enough to permit ready withdrawl of carrier pipe/cable	NA	
	Mention type of casing	HDPE PIPE LINE	
	e)Ends of the casing /Conduit pipe shall be sealed from the outside.so that it doesnot act as a drainage	YES	
	f)The casing/conduit pipe should as minimum extend from drain to drain in cuts and toe of slope in fills	YES	
	g) The top of the casing /conduit pipe should be atleast 1.2 meter below the surface of the road subject to being at least 0.3 meter below the drain inverts	YES	
	mention the proposed details		
	h)Mention the methodology proposed for crossing of road for the proposed sewage /Gas pipe line .Crossing shall be by boring method HDD.specially where the existing road pavement is of cement concrete or dense bituminous concrete type.	HDD METHOD ACROSS THE CROSS ROADS AND OPEN TRENCH METHOD ALONG THE ROAD	
	i)The casing/conduit pipe shall be installed with an even bearing throughout its length and in such a manner as to prevent the formation of a water way along it	NA	




15/10/20
Asst. Executive Engineer (R&B)
N.H. Section, Chirala.

Superintending Engineer (R&B)
N.H. Circle, Vijayawada.

19/10/20
Dy. Executive Engineer (R&B)
N.H. Sub-Division, ONGOLE

Executive Engineer (R&B)
N.H. DIVISION, KADAPA.

2	Document /Drawing to be enclosed with the proposal	YES Enclosed	
2.1	crosssection showing the size of the trench for open trenching method	YES Enclosed	
	is it normal size of 1.2m deep X 0.3meter wide	YES	
	i)should not be greater than 60cms wider than the outer diameter of the pipe	NA	
	ii)located as close to the extreme edge of the right of way as possible but not less than 15m from the centerline of the nearest carriageway		
	iii)shallnot be permitted to run along the Natinal Highways when the road formation is situated in double cutting.nor shall these be laid over the existing culverts and bridges	NA	
	iv)These should be so laid that their top is at least 0.6m below the ground levelso as not to obstruct drainage of the road land	Yes	
2.2	Cross section showing the size of the pit and location of cable for HDD method	Enclosed	
2.3	Strip plan/route plan showing the utility/Gas Pipeline chainage Width of ROW distance of proposed pipeline from the edge of ROW. Important mile stone Intersections ,cross drainage works etc...	Enclosed	
2.4	Methodology for laying of the utility pipeline		
2.4.1	open trenching method.(May be allowed in utility corridor only where pavement is neither cement concrete nor dense bituminous concrete type		
	IF yes what is the meethodology of refilling the trench	YES	
	a)The trench width should be at least 30cms. But not more than 60cms wider than the outer diameter of the pipe	Yes, Enclosed	
	b)for filling of the trench bedding shall be to a depth of not less than 30cms.It shall consist of granular material.free of lumps.clod s and cobbles and graded to yield a form surface without sudden change in the bearing value.unsuitable soil and rock edged should be excavated and replaced by selected material.	Yes, Back fill with Granuar Soil with Compaction	
	c)The backfill shall be completed in two stages i)side fill to the level of the top of the pipe and ii)overfill to the bottom of the road crust	Yes	



✓ 15/10/20
Asst. Executive Engineer (R&B)
N.H. Section, Chirala

✓ 15/10/20
Dy. Executive Engineer (R&B)
N.H. Sub-Division, ONGOLE

Superintending Engineer (R&B)
N.H. Circle, Vijayawada.

Executive Engineer (R&B)
N.H. DIVISION, KADAPA.

	d) The side fill shall consist of granular material laid in 15cms layers each consolidated by mechanical tampering and controlled addition of moisture to 95% of the proctor density .Overfill shall be compacted to the same density as the material that has been removed.consolidation by saturation or ponding willnot be permitted	Yes	
	e)The road crust shall be built to the same strength as the existing crust on either side of the trench.Care shall be taken to avoid the formation of a dip at the trench	YES	
	f)The excavation shall be protected by flagman. Signs and barricades and redlights during night hours	YES	
	g)if required a diversion shall be constructed at the expence of agency owing the utility line	NA	
2.4.2	Horizontal Directional Drilling method(HDD method)	YES (For laying across the roads joining and Crossing NH)	
2.4.3	methodology for laying of the pipeline through CD works and method of laying in cases where the carrying of gas pipeline on the bridge becomes inescapable	NA	
3	draft license agreement is signed by two witnesses	Enclosed	
3.1	the licensee fee estimate as per ministry guide lines issued vide circular no:RW/NH/33044/29/2015/S&RDATED 22-11-2016	Enclosed	
4	whether performance bank guarantee as per minstry circular No:RW/NH-3044/29/2015/S&R(R)DATED 22-11-2016 is obtained	Yes	
4.1	confirmation of BG has been obtained or not as per MORTH /NHAI guide lines	YES – Will be submitted after approval from competent Authority	
5	Affidifit /undertaking from the applicant from the following is to be furnished	Yes	
5.1	Undertaking for not to damage any other utility ,if damaged then to pay the losses eithe to NHAI or to the concerned agency	YES Enclosed	
5.2	Undertaking for renewal of BG as when asked by MORTH/NHAI ✓	YES, Enclosed	



✓ 15/10/20
Asst. Executive Engineer (R&B)
N.H. Section, Chirala

Superintending Engineer (R&B)
N.H. Circle, Vijayawada.
19/10/20
Dy. Executive Engineer (R&B)
N.H. Sub-Division, ONGOLE

Executive Engineer (R&B)
N.H. DIVISION, KADAPA

5.3	Undertaking for confirming all standard condition of Ministry /NHAI guide lines	YES, Enclosed	
5.4	Undertaking for indemnity against all damages and claims	YES, Enclosed	
5.5	Undertaking for management of traffic moment during laying of utility line without hampering the traffic	YES, Enclosed	
5.6	Undertaking that if any claim is raised by the concessionaire /contractor then the same has to be paid by applicant	YES, Enclosed	
5.7	Undertaking that prior approval of the NHAI shall be obtained before undertaking any work/installation /shifting/repairs /alterations to the utility located in the national highways ROW	YES, Enclosed	
5.8	Undertaking that expenditure if any incurred by NHAI by repairing any damage caused to the NH by laying maintenance or shifting of the utility line will be borne by the applicant agency owning the line	YES, Enclosed	
5.9	Undertaking that text of the License deed is as per verbatim of MORTH format issued Vide Ministry's Circular No:RW/NH-33044/29/2015/S&R(R)DATED 22-11-2016	YES, Enclosed	
5.10	undertaking that the applicant has obtained various safety clearances from the representative authorities such as Directorate of Electricity. Chief controller of explosives.petroileum and explosive safety organization.Oil industry safety directorate.state /central pollution control board and any other statutory clearance as applicable .before applying to Highway administration	N.A	
5.11	if the MORTH/NHAI considers if necessary in future to move the utility line for any work of improvement or repairs to the road,it will be carried out as desired by the MORTH/NHAI at the cost of the agency owning the utility line within a reasonable time (not exceeding 60 days)of the intimation given	Enclosed	
5.12	certificate from the applicant in the following format		
	i)laying of GAS pipeline will not have any deleterious effects on any of the bridge components and roadway safety for traffic	N.A	Superintending Engineer (R&B) N.H. Circle, Vijayawada.
	ii)"we do undertake that I /we will relocate service road /approach road /utilities at my/our own cost notwithstanding the permission granted within such time as will be stipulated by NHAI for future six laneing/any other development"	Enclosed	Executive Engineer (R&B) N.H. Division, KADAPA.



15/10/20
ASL Executive Engineer, (R&B)
N.H. Section, Chirala.

19/10/20
Oy. Executive Engineer (R&B)
N.H. Sub-Division, ONGOLE.

6	who will sign the agreement on behalf of GAS pipeline agency	NA	
	Power of attorney to sign the agreement is available or not	M/s Vindhya Telelinks Ltd	
7	The project director will submit the following certificates		
7.1	certificate that the proposal is confirming to all standard conditions issued vide ministers circular no:RW/NH/33044/29/2015/S&R®DATED 22-11-2016.	Enclosed	
7.2	certificate from PD in the following format		
	i)"it is certified that any other location of the GAS pipeline would be extremely difficult and unreasonable costly and the installation of GAS pipeline within ROW will not adversely affect the design ,stability and traffic safety of the highway nor the likely future improvement such as widening of the carriage way ,easing of curve"	NA	
	ii)for six laning		
	a)where feasibility is available"I do certify that there will be no hindrance to proposed six laning based on the feasibility report considering proposed structures at he said location "	NA	
	b)In case feasibility report is not available "I do certify that sufficient ROW is available at sight for accommodating proposed six laning"		
8	If NH section proposed to be taken up by NHAI on BOI basis a clause is to be inserted in the agreement.The permitted Highway on which licensee has been granted the right to lay Gas pipeline /Duct has also been granted as a right of way of to the cocessionaire under the concession agreement for upgrading of(-----Section from KM ----- to KM ----- of NHno:----- on build. (operate and transfer basis)and therefore the licensee shall honour the same	NA	
9	who will supervise the work of laying of GAS pipeline.		
	a)on behalf of the applicant	Vindhya Telelinks Ltd Engineer	
	b)on behalf of MORTH /NHAI	R&B, NH Department	
10	Who will ensure that the defects in road portion after alying of gas pipeline are corrected and if not corrected then what action will be taken	R&B, NH Department	
	a)on behalf of the applicant	Vindhya Telelinks Ltd Engineer	
	b)on behalf of NHAI	R&B, NH Department	



15/10/20
Asst. Executive Engineer (R&B)
M.H. Section, Chirala.

17/10/20
Dy. Executive Engineer (R&B)
N.H. Sub-Division, ONGOLE

11	Who will pay the claims for damages done /disruption in working of	NA	
	on behalf of Applicant	Vindhya Telelinks Ltd Engineer	
12	A certificate from PD that he will enter the propoded permission in the registerof records of the permissions in the prescribed proforma(copy enclosed)	Enclosed	
13	if any previous approval is accorded for laying of underground gas pipeline then photocpy of register of records/permissions accorded(as maintained by PD) be enclosed.	No	

Name /Designation/Signature of the authorized representative of the applicant



Name /Designation/Signature of the concerned field authority of NHAI/PWD/BRO

15/10/20
Asst. Executive Engineer, (R&B)
N.H. Section, Chirala

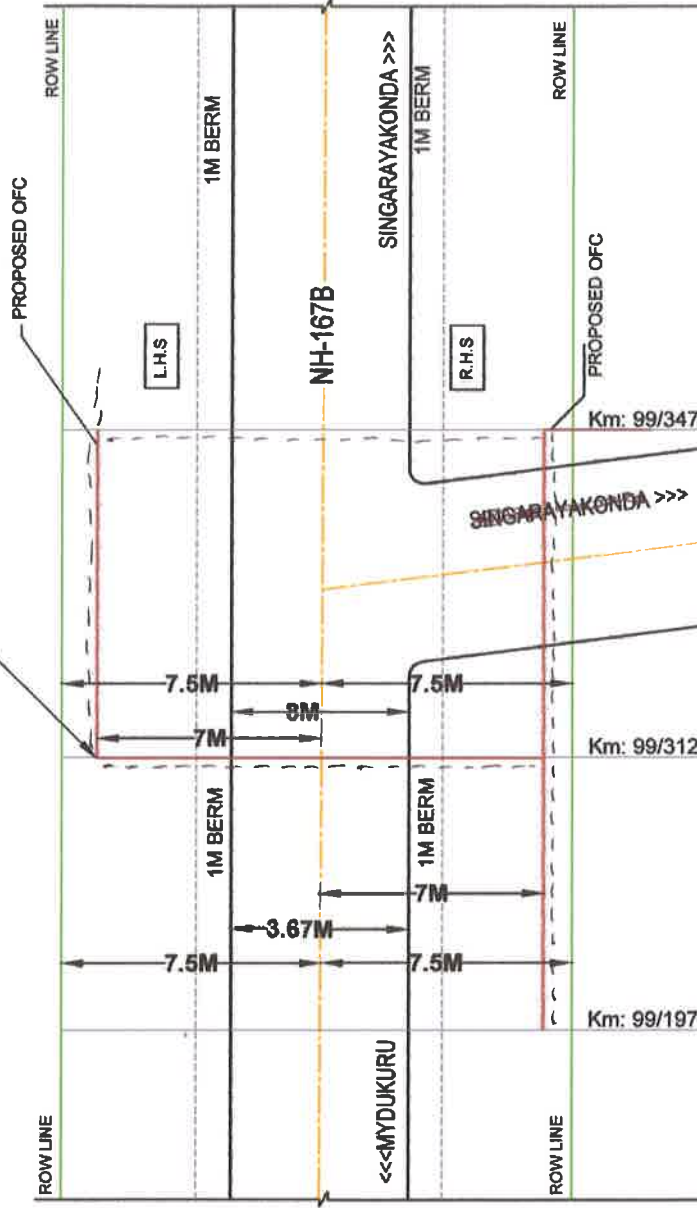
19/10/20
Dy. Executive Engineer (R&B)
N.H. Sub-Division, ONGOLE

18/11
Executive Engineer (R&B)
N.H. DIVISION, KADAPA.

19/10/20
Superintending Engineer (R&B)
N.H. Circle, Vijayawada.

am

For Road Crossing we will use HDD/Mouling Methodology without road damage.



15/10/20
M.S.L. Executive Engineer, (R&B):
M.H. Section, Chitralga
Oy. Executive Engineer (R&B):
N.H. Sub-Division, ONGOLE

18/1
Executive Engineer (R&B)
N.H. DIVISION, KADAPA.



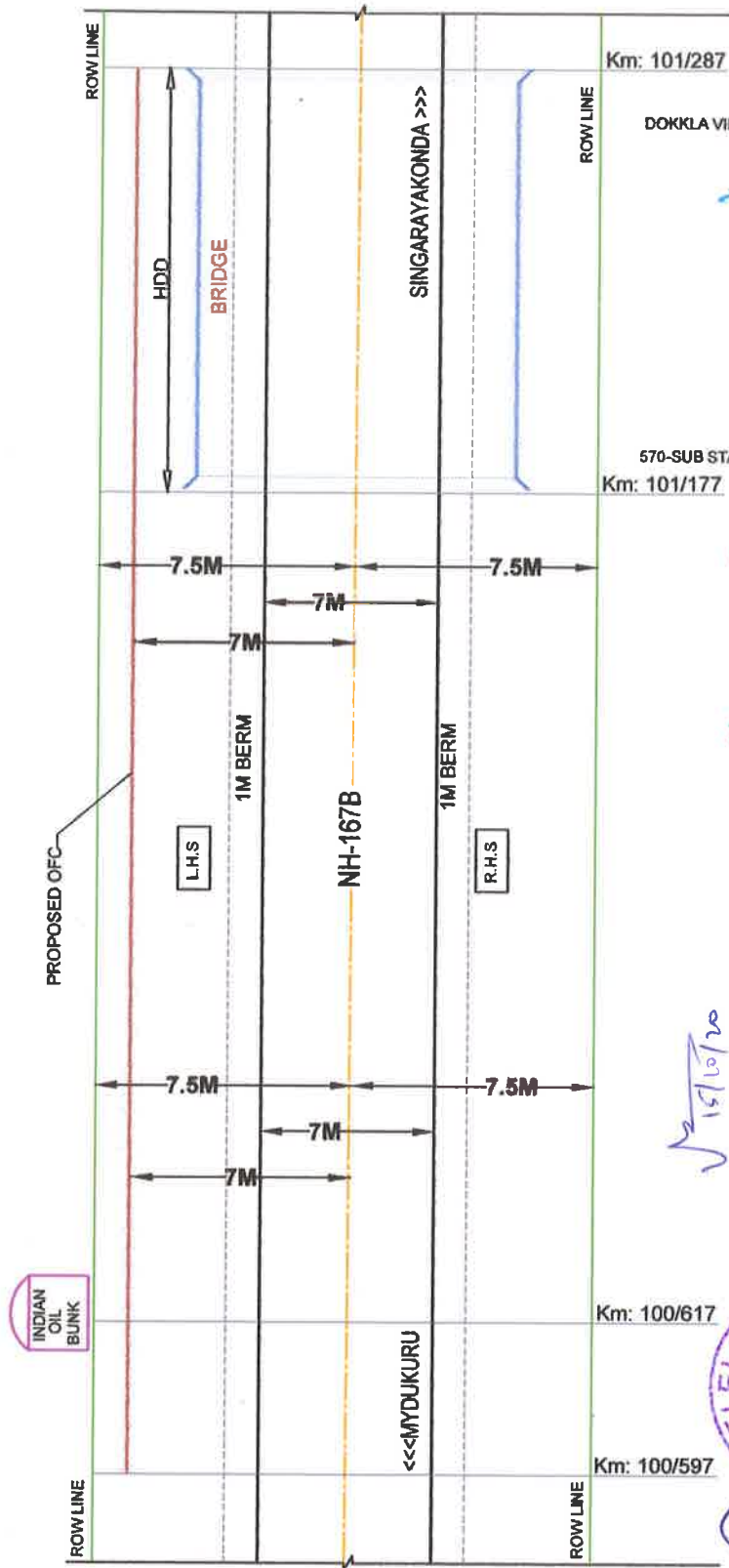
LEGEND:
- PROPOSED OFC ROUTE
- BT ROAD
- CENTER LINE OF CARRIAGEWAY
- BOUNDARY (ROW)
- BRIDGE / CULVERT

MYDUKURU - SINGARAYAKONDA (NH-167B)
(Km: 99/197 TO Km: 99/347)

NOTES:
1. ALL DIMENSIONS ARE IN METERS
UNLESS OTHERWISE SPECIFIED
2. SECTION LENGTH - 0.150Km
3. SCALE - NTS

APPLICANT:
Vindhya Telilinks Limited.
Udyog Vihar, P.O. Chorhata, Rewa (M.P.) 486006.

Superintending Engineer (R&B)
N.H. Circle, Vijayawada.



15/10/20
 Asst. Executive Engineer, (R&B)
 N.H. Section, Chirala

18/1/21
 Executive Engineer (R&B)
 N.H. Division, KADAPA



LEGEND:

- PROPOSED OFC ROUTE
- BT ROAD
- CENTER LINE OF CARRIAGEWAY
- BOUNDARY (ROW)
- BRIDGE / CULVERT

MYDUKURU - SINGARAYAKONDA (NH-167B)

(Km: 100/597 TO Km: 101/287)

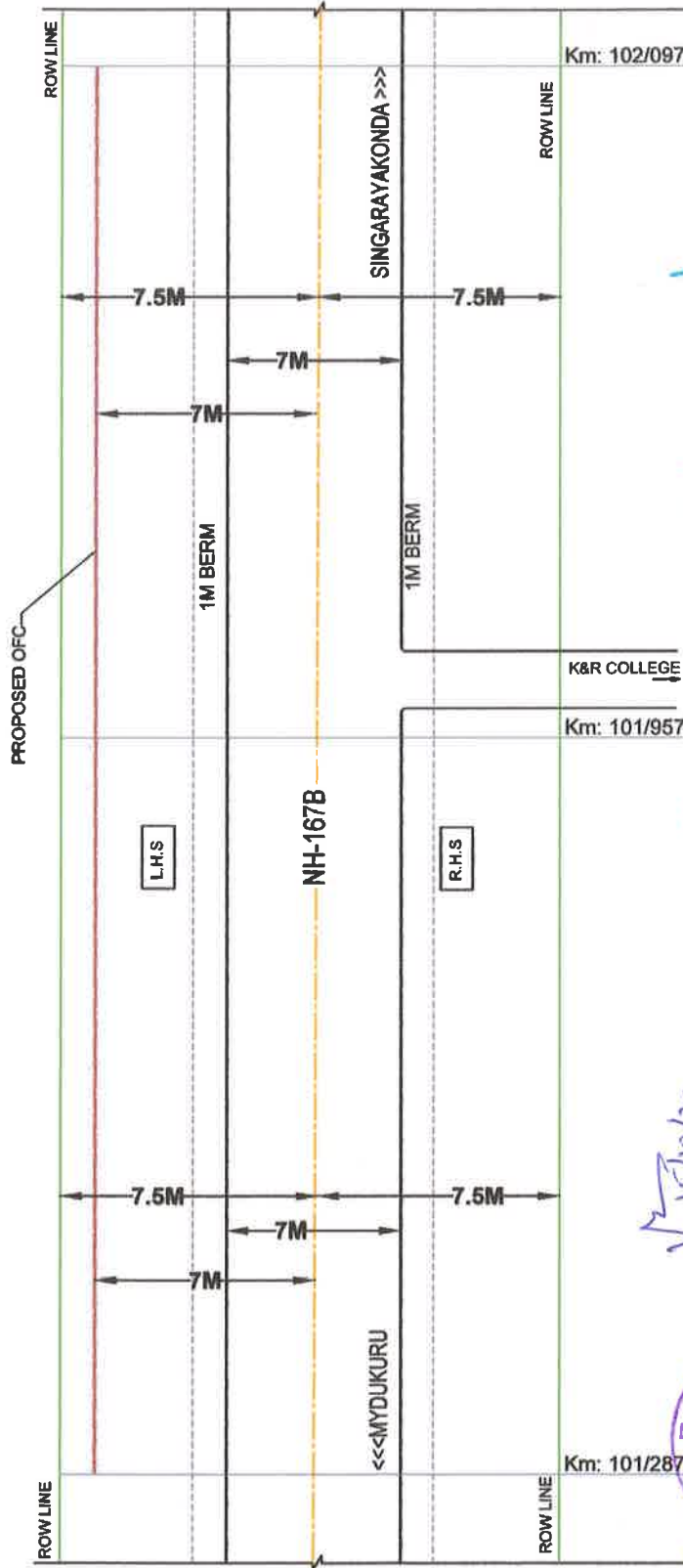
APPLICANT:

Vindhya Telcelinks Limited.
 Udayog Vilhar, P.O. Chorfada, Rewa (M.P.) 486006.

NOTES:

1. ALL DIMENSIONS ARE IN METERS UNLESS OTHERWISE SPECIFIED
2. SECTION LENGTH - 0.690Km
3. SCALE - NTS

Superintending Engineer (R&B)
 N.H. Circle, Vijayawada.



15/10/20
M.S.L. Executive Engineer, (R&B)
N.H. Section, Chirala

19/10/20
Oy. Executive Engineer (R&B)
N.H. Sub-Division, ONGOLE

7/11/21
Executive Engineer (R&B)
N.H. DIVISION, KADAPA.



- LEGEND:**
- PROPOSED OFC ROUTE
 - BT ROAD
 - CENTER LINE OF CARRIAGEWAY
 - BOUNDARY (ROW)
 - BRIDGE / CULVERT

MYDUKURU - SINGARAYAKONDA (NH-167B)
(Km: 101/287 TO Km: 102/097)

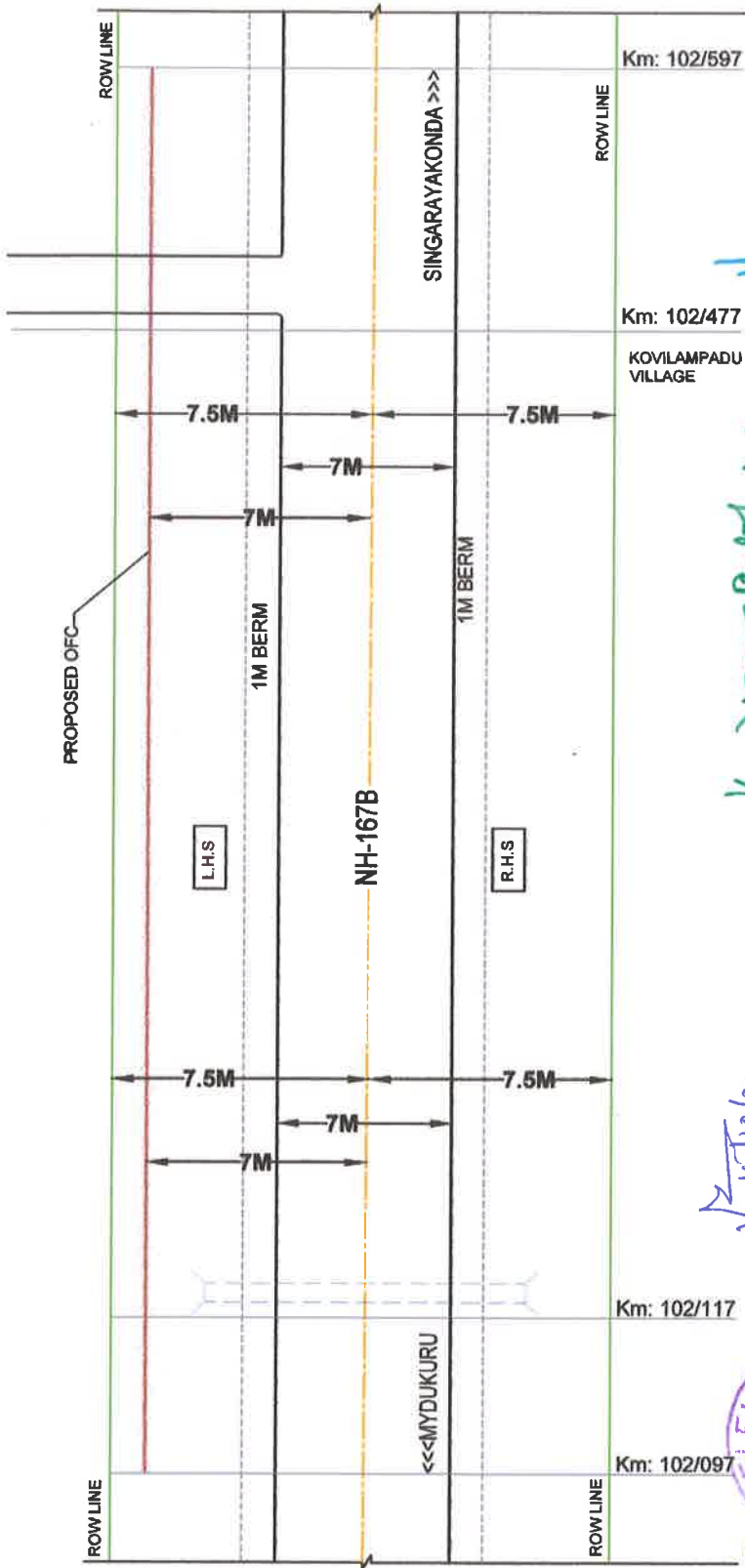
NOTES:

- ALL DIMENSIONS ARE IN METERS UNLESS OTHERWISE SPECIFIED
- SECTION LENGTH - 0.810Km
- SCALE - NTS

APPLICANT:

Vindhya Telelinks Limited.
Udyog Vihar, P.O. Chhotaha, Rewa (M.P.) 486006.

Superintending Engineer (R&B)
N.H. Circle, Vijayawada.



15/10/20
 Asst. Executive Engineer, (R&B)
 N.H. Section, Chirela

19/10/20
 Dy. Executive Engineer (R&B, FA)
 N.H. Sub-Division, ONGOLE

18/1/21
 Executive Engineer (R&B)
 N.H. Division, KADAPA



- LEGENT:**
- PROPOSED OFC ROUTE
 - BT ROAD
 - CENTER LINE OF CARRIAGEWAY
 - BOUNDARY (ROW)
 - BRIDGE / CULVERT

MYDUKURU - SINGARAYAKONDA (NH-167B)
 (Km: 102/097 TO Km: 102/597)

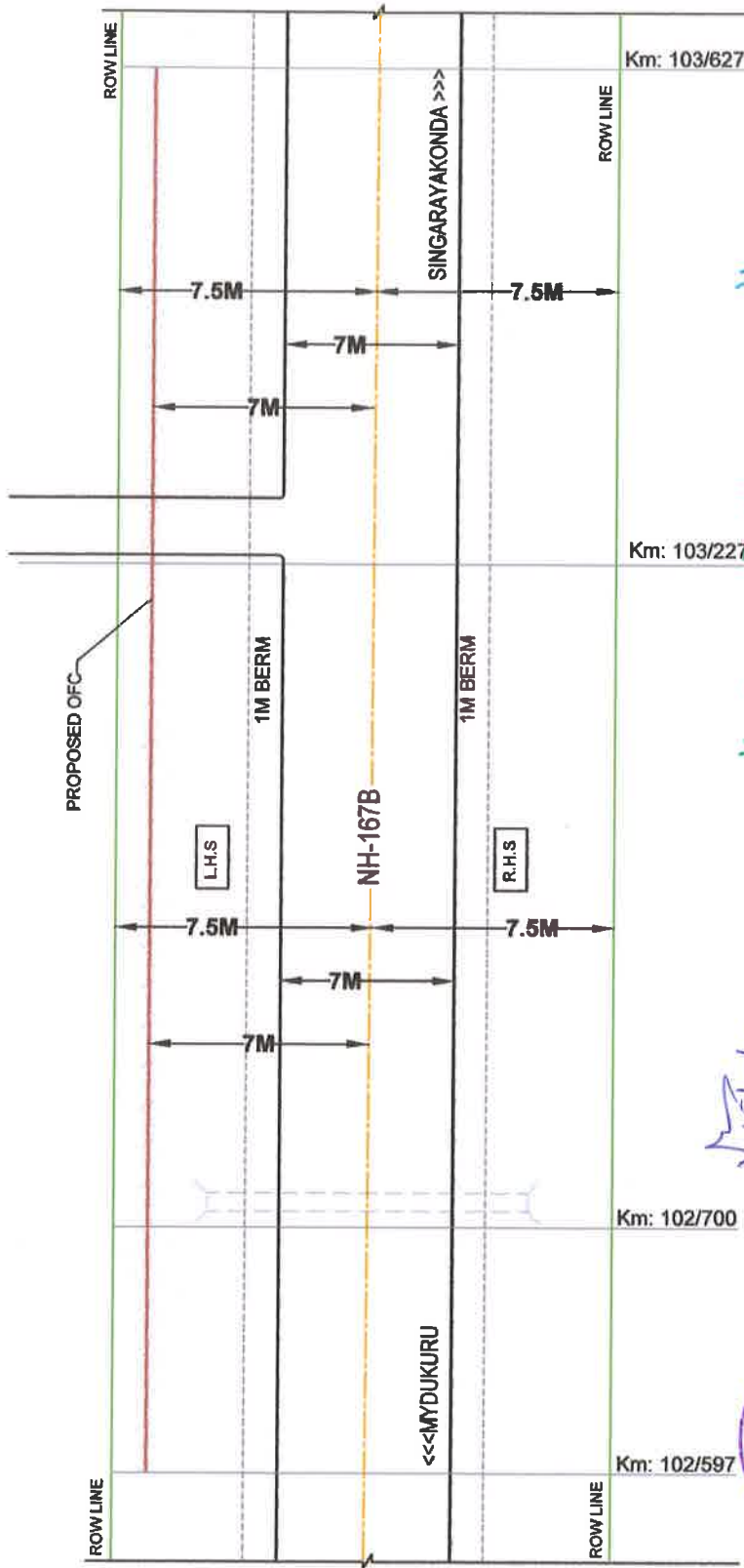
NOTES:

1. ALL DIMENSIONS ARE IN METERS UNLESS OTHERWISE SPECIFIED
2. SECTION LENGTH - 0.500Km
3. SCALE - NTS

APPLICANT:

Vindhya Telelinks Limited.
 Udyog Vihar, P.O. Chortala, Rewa (M.P.) 486006.

Superintending Engineer (R&B)
 N.H. Circle, Vijayawada.



15/10/20
Asst. Executive Engineer (R&B)
N.H. Section, Chirala

Executive Engineer (R&B)
N.H. Sub-Division, ONGOLE

Executive Engineer (R&B)
N.H. Division, KADAPA



LEGEND:

- PROPOSED OFC ROUTE
- BT ROAD
- CENTER LINE OF CARRIAGEWAY
- BOUNDARY (ROW)
- BRIDGE / CULVERT

MYDUKURU - SINGARAYAKONDA (NH-167B)

(Km: 102/597 TO Km: 103/627)

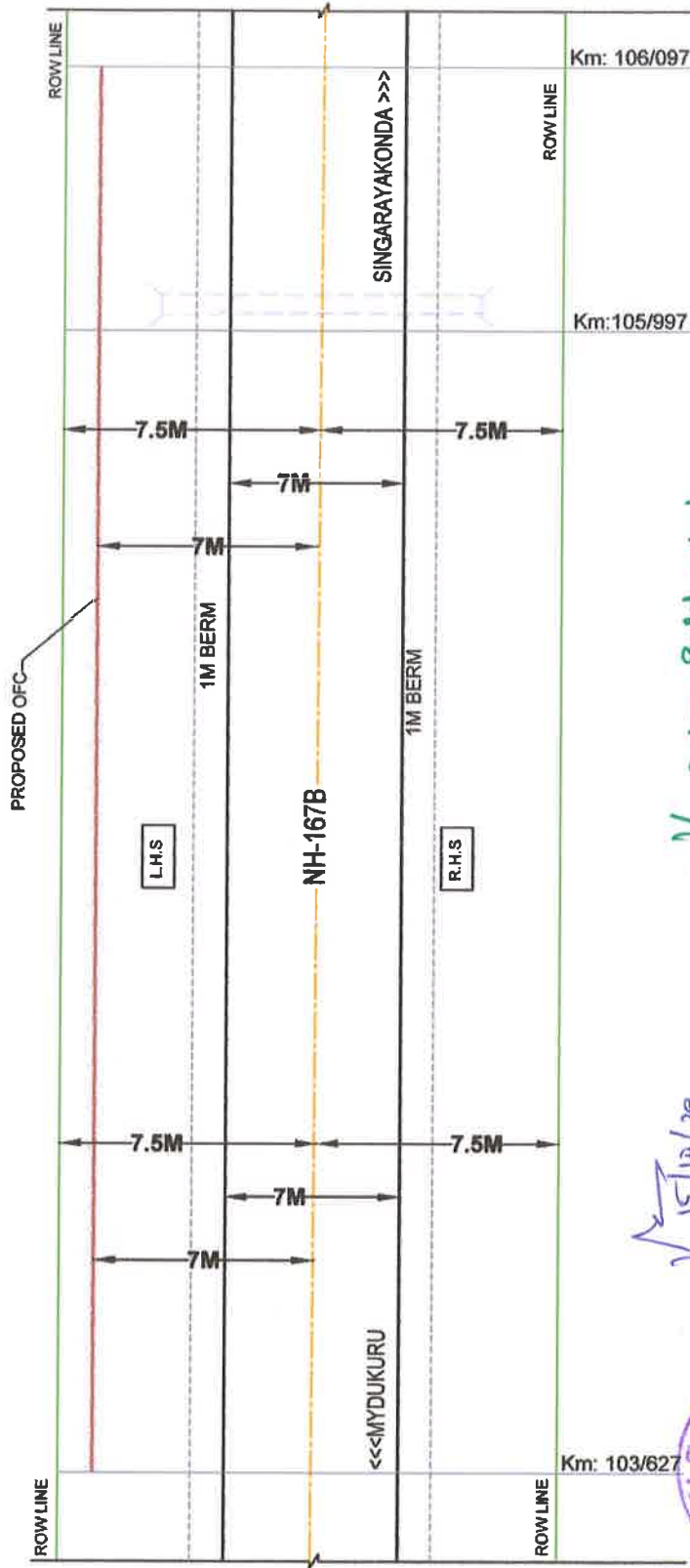
NOTES:

1. ALL DIMENSIONS ARE IN METERS UNLESS OTHERWISE SPECIFIED
2. SECTION LENGTH - 1.030Km
3. SCALE - NTS

APPLICANT:

Vindhya Telelinks Limited.
Udyog Vihar, P.O. Chorhata, Rewa (M.P.) 486006.

Superintending Engineer (R&B)
N.H. Circle, Vijayawada.



15/10/20
 Asst. Executive Engineer, (R&B):
 N.H. Section, Chirala

19/10/20
 Dy. Executive Engineer (R&B): F.A.
 N.H. Sub-Division, ONGOLE



- LEGEND:**
- PROPOSED OFC ROUTE
 - BT ROAD
 - CENTER LINE OF CARRIAGEWAY
 - BOUNDARY (ROW)
 - BRIDGE / CULVERT

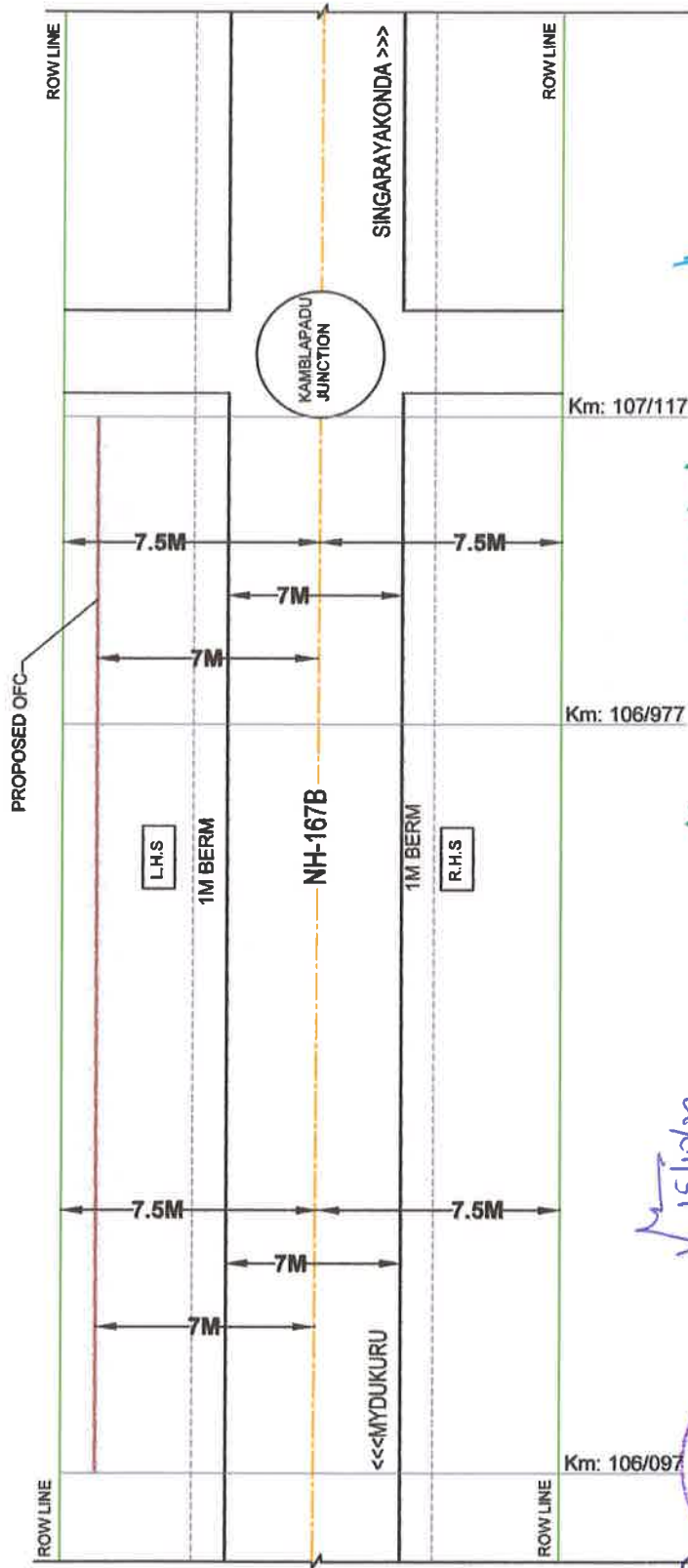
MYDUKURU - SINGARAYAKONDA (NH-167B)
 (Km: 103/627 TO Km: 106/097)

- NOTES:**
1. ALL DIMENSIONS ARE IN METERS UNLESS OTHERWISE SPECIFIED
 2. SECTION LENGTH - 2.470Km
 3. SCALE - NTS

Vindhya Telelinks Limited.
 Udyog Vihar, P.O. Chorhata, Rewa (M.P.) 486006.

APPLICANT:

Superintending Engineer (R&B)
 N.H. Circle, Vijayawada.



15/10/20
Asst. Executive Engineer (R&B)
N.H. Section, Chirala

15/10/20
Asst. Executive Engineer (R&B)
N.H. Sub-Division, ONGOLE

15/10/20
Executive Engineer (R&B)
N.H. DIVISION, KADAPA.



LEGEND:

- PROPOSED OFC ROUTE
- BT ROAD
- CENTER LINE OF CARRIAGEWAY
- BOUNDARY (ROW)
- BRIDGE / CULVERT

MYDUKURU - SINGARAYAKONDA (NH-167B)

(Km: 106/097 TO Km: 107/117)

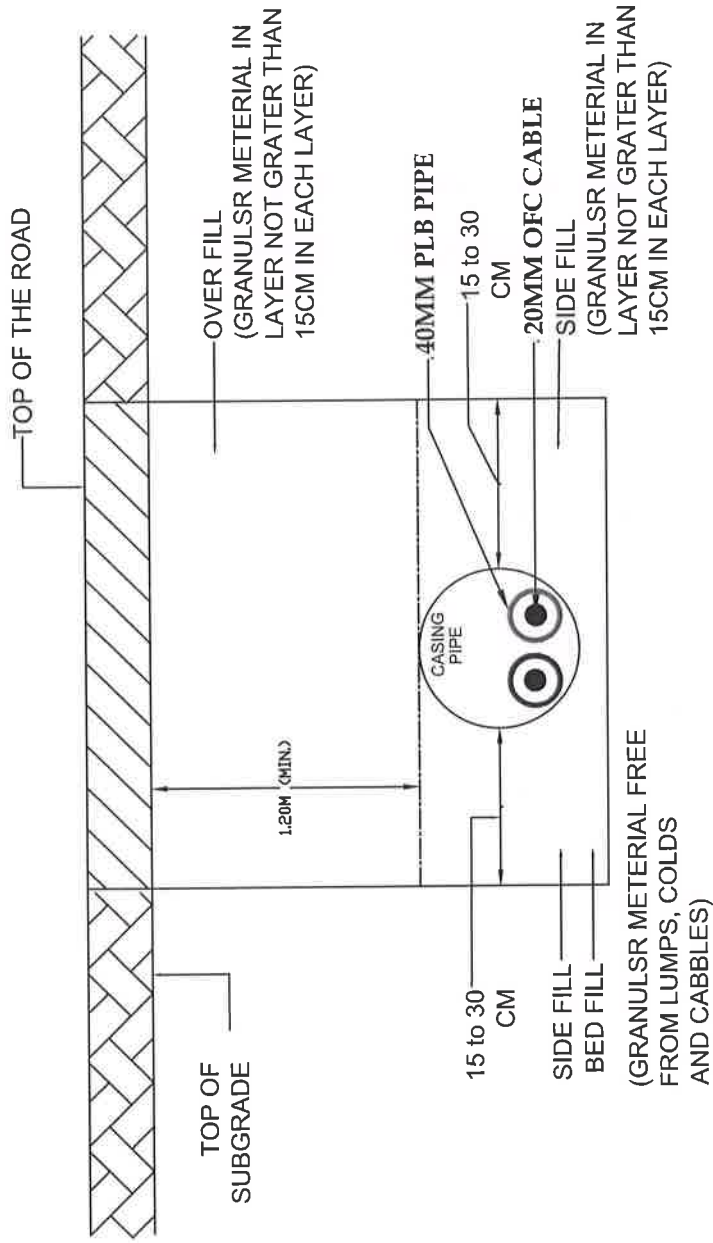
APPLICANT:

Vindhya Telelinks Limited.
Udyog Vilas, P.O. Chorhata, Rewa (M.P.) 486006.

NOTES:

1. ALL DIMENSIONS ARE IN METERS UNLESS OTHERWISE SPECIFIED
2. SECTION LENGTH - 1.020Km
3. SCALE - NTS

Superintending Engineer (R&B)
N.H. Circle, Vijayawada.




INSTALLATION OF CASING PIPE FOR CROSSING THE ROAD



15/10/20

15/10/20

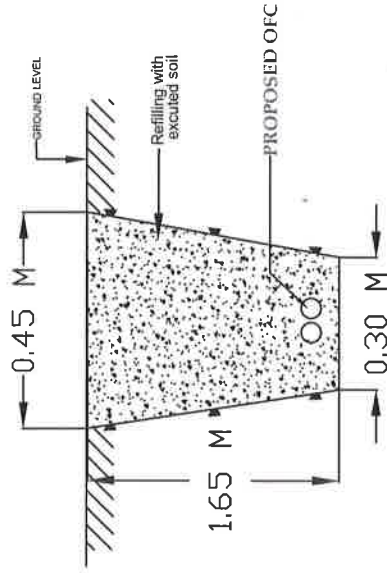
Executive Engineer (R&B)
N.H. DIVISION, KADAPA



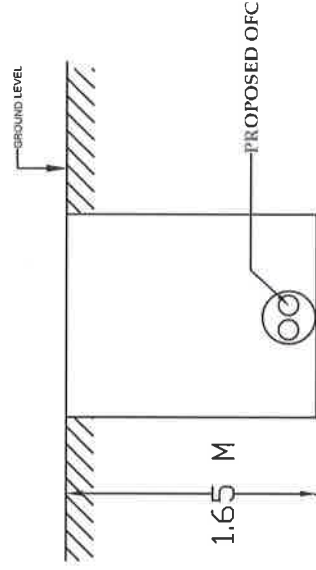
Vindhya Telelinks Ltd.

INSTALLATION OF CASING PIPE FOR CROSSING THE ROAD

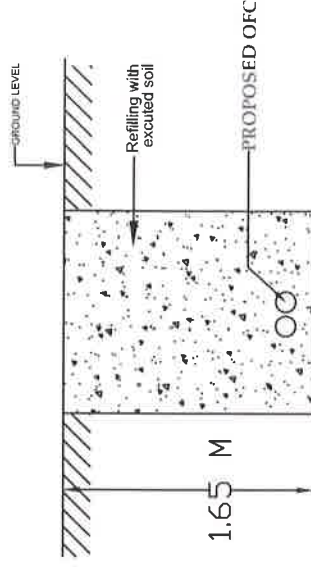
Superintending Engineer (R&B)
N.H. Circle, Vijayawada.



LAYING OFC IN OPEN
TRENCH METHOD



LAYING OFC IN
HDD METHOD



LAYING OFC IN
HDD METHOD




15/10/20

Asst Executive Engineer, (R&B)
M.H. Section, Chirala

Dy. Executive Engineer (R&B)
N.H. Sub-Division, ONGOLE

Executive Engineer (R&B)
N.H. DIVISION, KADAPA.

APPLICANT:



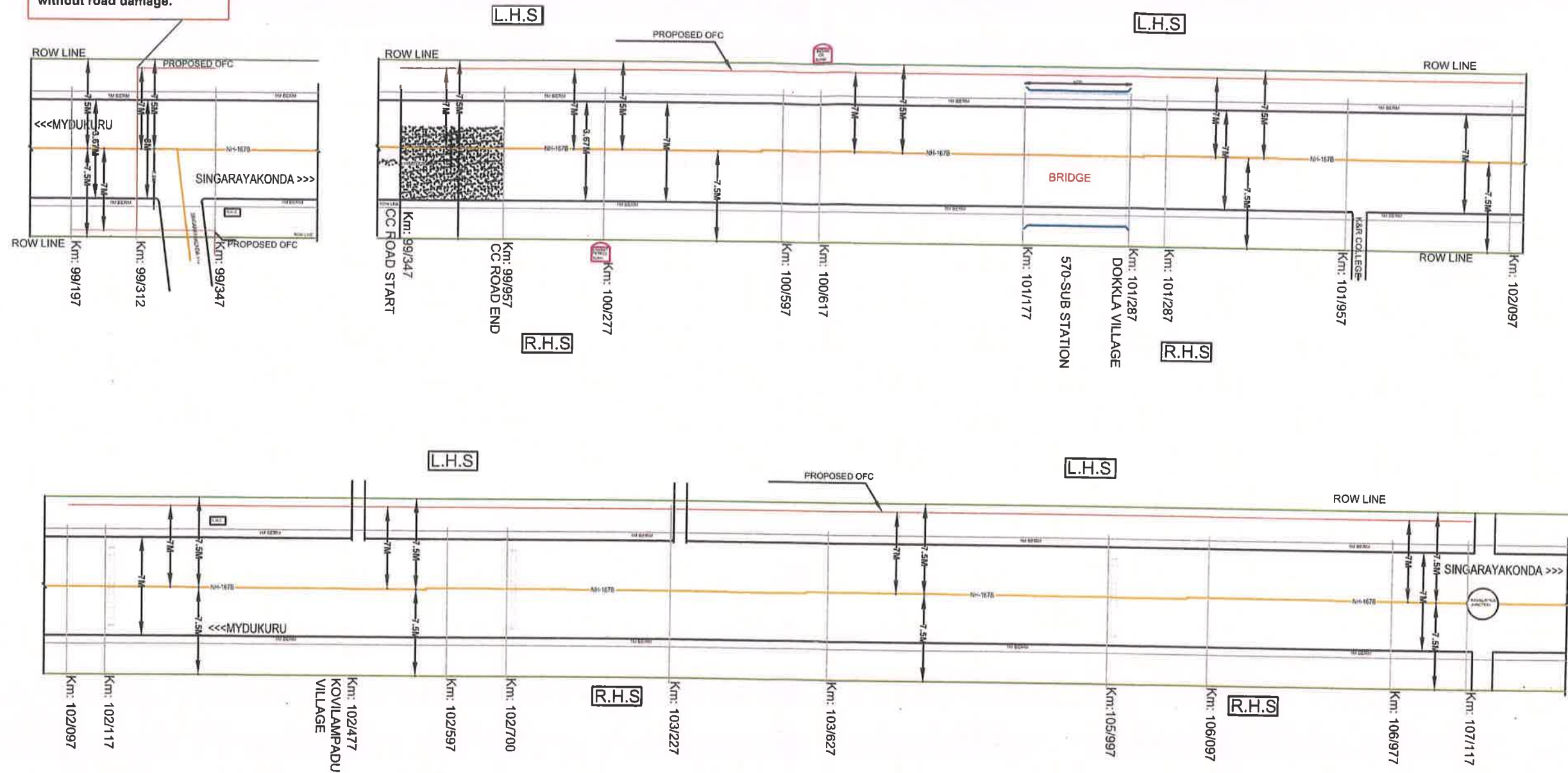
Vindhya Telelinks Ltd.

ROUTE NAME:
Podili To Duthaluru
(Mydukuru-Singarayakonda Road (NH167-B))

Superintending Engineer (R&B)
N.H. Circle, Vijayawada.

PROPOSED LAYING OF OFC CABLE/ DUCTS OF M/s. VINDHYA TEELINKS LIMITED
 from Km. 99/197 to Km. 107/117 on NH-167B road Km ⁹⁹/₁₉₇ - ⁹⁹/₃₁₂ (RHS), Km ⁹⁹/₃₁₂ ROAD CROSSING (RHS- LHS) Km 99/312-99/347 RHS & LHS on Both Sides, km ⁹⁹/₃₄₇ Road crossing (RHS-LHS) km ⁹⁹/₃₄₇ - ¹⁰⁷/₁₁₇ (LHS) for a total length of 7.955 kms (Mydukuru - Singarayakonda Section) in the State of the Andhra Pradesh, National Highways, Kadapa

For Road Crossing we will use HDD/Mouling Methodology without road damage.



LEGENT:

- - PROPOSED OFC ROUTE
- - BT ROAD
- - CENTER LINE OF CARRIAGEWAY
- - BOUNDARY (ROW)
- - BRIDGE / CULVERT

MYDUKUR - SINGARAYAKONDA (NH-167B)

(Km:99/197 TO Km:107/117)

APPLICANT:



Vindhya Telelinks Limited.

Udyog Vilhar, P.O. Chorhata, Rewa (M.P.) 486006.

Superintending Engineer (R&B)
 N.H. Circle, Vijayawada.

Executive Engineer (R&B)
 N.H. DIVISION, KADAPA.

NOTES:

1. ALL DIMENSIONS ARE IN METERS UNLESS OTHERWISE SPECIFIED
2. SECTION LENGTH - 7.955Km
3. SCALE - NTS

10-46/2010- CS-III
Government of India
Ministry of Communications & IT
Department of Telecommunications
Sanchar Bhavan, 20 - Ashoka Road
New Delhi - 110001



Dated : 11.10.2010

To


M/s VINDHYA TELELINKS LIMITED
PLOT NO. 1C & D, UDYOG VIHAR, P.O. CHORHATA,
REWA - 485006

Subject: Registration Certificate for Infrastructure Provider Category-I (IP-I)

Please find enclosed herewith the Registration Certificate No.342 /2010 dated 11.10.2010 issued to M/s Vindhya Telelinks Limited.

The following points should be noted for strict compliance by IP-I Provider:

- (i) The scope of IP-I provider is limited to establish and maintain assets such as Dark Fibres, Right of Way, Duct Space and Tower for the purpose to grant on lease/rent/sale basis only to the licensed Telecom Service Providers licensed under Section - 4 of Indian Telegraph Act, 1885, on mutually agreed terms and conditions.
- (ii) The IP-I provider has to submit to DoT a copy of agreement entered into with the licensed Telecom Service Providers within 15 days of signing such agreement.
- (iii) Any breach of the terms and conditions given in the enclosed Registration Certificate will lead to cancellation of the registration without any further notice.


(11.10.2010)
(S.T. Abbas)

Director (CS-III)

(एस. टी. अब्बास/S. T. ABBAS)
निदेशक (सी.टी.सी.)
Director (CS-III)
दूरसंचार विभाग, भारत सरकार
Ministry of Telecom, Govt. of India
नई दिल्ली/New Delhi



10-46/2010-CS-III

Government of India
Ministry of Communications & IT
Department of Telecommunications
Sanchar Bhavan, 20, Ashoka Road
New Delhi-110001

Registration Certificate No.: 342/ 2010

Date: 11.10.2010

Registration Certificate For Infrastructure Provider Category-I (IP-I)

This is to certify that M/s VINDHYA TELELINKS LIMITED with registered office at PLOT NO. 1C & D, UDYOG VIHAR, P.O. CHORHATA, REWA - 485006 is registered as Infrastructure Provider Category I (IP-I) to establish and maintain the assets such as Dark Fibres, Right of Way, Duct Space and Tower for the purpose to grant on lease/rent/sale basis to the licensees of Telecom Services licensed under Section 4 of Indian Telegraph Act, 1885 on mutually agreed terms and conditions.

2.0 In no case the company shall work and operate or provide telegraph service including end to end bandwidth as defined in Indian Telegraph Act, 1885 either to any service provider or any other customer.

3.0 The company shall submit a copy of an Agreement entered into with the other service providers including Infrastructure Provider Category II (IP-II) within 15 days of signing of such Agreement.

4.0 The company shall provide the said infrastructure in a non-discriminatory manner.

5.0 In the event of any question, dispute or difference arising under this Registration, or in connection thereof, except as to the matter, the decision of which is specifically provided elsewhere under this Registration, the same shall be referred to the sole Arbitrator appointed and nominated by the Director General Telecommunications or by whatever designation Director General Telecom may be called, hereinafter called the "ARBITRAL TRIBUNAL".

5.1 This Registration Certificate and any dispute thereof shall be governed by the substantive provisions of Indian law.

5.2 The venue of Arbitration shall be New Delhi or as may be fixed by the ARBITRAL TRIBUNAL anywhere in India.

5.3 The arbitration proceedings shall be conducted in accordance with the provisions of the Indian Arbitration and Conciliation Act, 1996 and rules framed thereunder or any modifications or re-enactment thereof made from time to time.



6.0 The Registered company can provide the infrastructure as stated above to any licensee of Telegraph services Licensed under section 4 of the Indian Telegraph Act 1885. The company shall, in no case, grant in any manner the infrastructure to any erstwhile Licensee whose licence is either terminated or suspended or not in operation at given point of time. In the event of any infrastructure allowed before hand, then the Registered company shall be obliged to withdraw the grant of infrastructure and to disconnect or sever connectivity immediately without loss of time and further, upon receipt of any reference from the Licensor in this regard, disconnection shall be made effective within an hour of receipt of such reference. On the question of disconnection the decision of the Director General Telecom shall be final.

7.0 The Registered company shall provide necessary facilities depending upon the specific situation at the relevant time to the Government to counteract espionage, subversive act, sabotage or any other unlawful activity.

7.1 The Registered company shall make available on demand to the agencies authorized by the Government of India, full access to the network for technical scrutiny and for inspection which can be visual inspection or any operational inspection.

7.2 All foreign personnel likely to be deployed by the Registered company for installation, operation and maintenance of the Registered company network shall be security cleared by the Government of India prior to their deployment. The security clearance will be obtained from the Ministry of Home Affairs, Government of India, who will follow standard norms in the matter.

7.3 The Registered company shall ensure protection of privacy of communication and ensure that unauthorized interception of messages does not take place.

7.4 The Government shall have the right to take over the equipment and networks of the Registered company or revoke/terminate/suspend the Registration of the company either in part or in whole as per directions if any, issued in the public interest by the Government in case of emergency or war or low intensity conflict or any other eventuality. Provided any specific orders or direction from the Government issued under such conditions shall be applicable to the Registered company and shall be strictly complied with. Further, the Government reserves the right to keep any area out of the operation zone of the service if implications of security so require.


7.5 Government reserves the right to modify these conditions or incorporate new conditions considered necessary in the interest of national security and public interest.

7.6 The Registered company will ensure that the Telecommunication installation carried out by it should not become a safety hazard and is or in contravention of any statute, rule or regulation and public policy.

8.0 Any breach of the above terms will lead to cancellation of the registration without any further notice.

To
M/s VINDHYA TELELINKS LIMITED
PLOT NO. 1C & D, UDYOG VIHAR, P.O. CHORHATA,
REWA - 485006




(S.T. Abbas)

DIRECTOR (CS-III)

(एस. टी. अब्बास/S. T. ABBAS)
निदेशक (सी. ३-III)
Direction (CS-III)
दूरसंचार विभाग, भारत सरकार
Deptt. of Telecom, Govt. of India
एई विवरण/संख्या ४४५५५